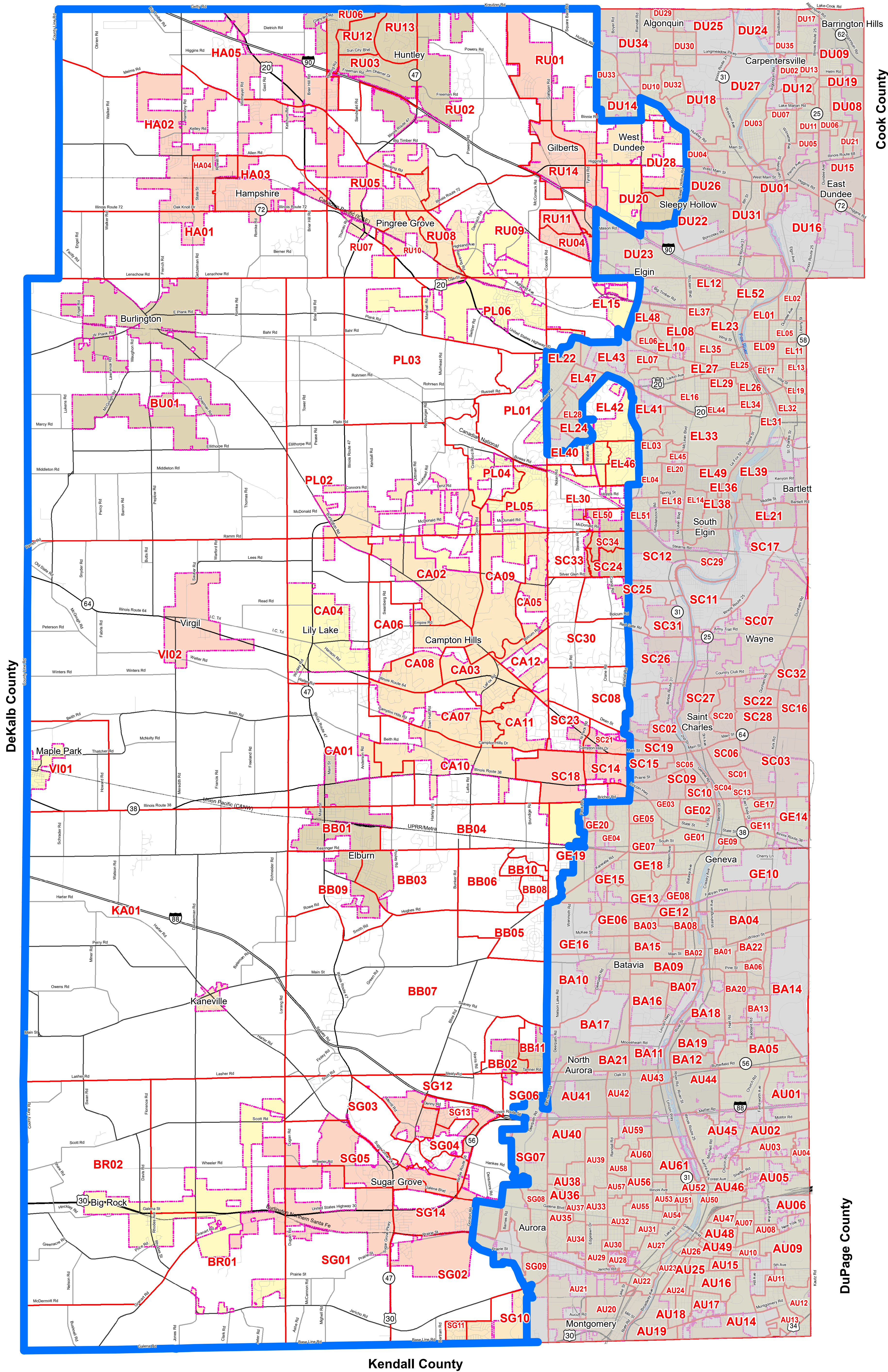


McHenry County

McHenry County

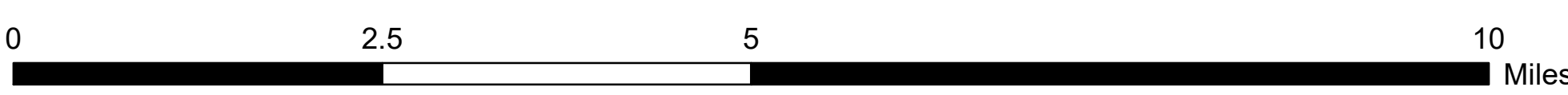


Cook County

DeKalb County

DuPage County

Kendall County

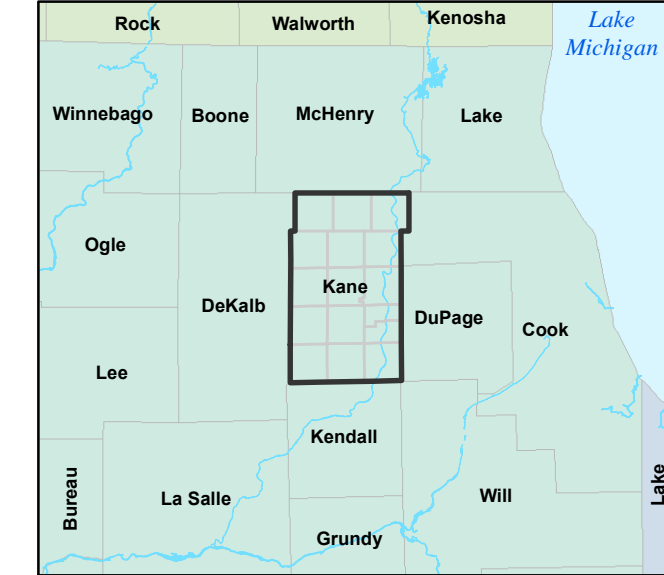


Judicial Subcircuit 03 Kane County, Illinois

- Legend**
- Creeks
 - Precincts
 - Judicial Subcircuit
 - Sections
 - Municipalities
 - Fox River
 - Townships



1 inch = 5,500 feet



Kane County GIS-Technologies

GIS-Technologies
718 Batavia Ave
Geneva, IL 60134

Voice: (630) 208-8655
Fax: (630) 208-8656
gis@co.kane.il.us

Map Projection: Transverse Mercator
State Plane - Illinois East, NAD 1983
05/04/2023 pjp

The precinct information represented here is based upon information collected by the County Clerk. The County Clerk's Elections Office has not verified the content or accuracy of this map and is not the final authority on determining a parcel's precinct.

This map does not represent a survey. No accuracy is assumed for the data delineated herein, either expressed or implied by Kane County or its employees. This map is compiled from official records, including plats, surveys, recorded deeds, and contracts, and only contains information required for local government purposes. See the recorded documents for more detailed legal information.

The Judicial Subcircuit boundaries were enacted from the Illinois General Assembly.